

# Capital cities in Africa



# Conakry



Figure 2.1 Conakry and the peninsula



Figure 2.2 The People's Palace, Conakry

Figure 2.3 1970 Resistance Monument, Conakry



Figure 2.4 Conakry's five communes



# Dakar



Figure 3.1 *Départements* of the Dakar region



Figure 3.2 Millennium Gate, Dakar



Figure 3.3 African Cup of Nations statue, Dakar



Figure 3.4 Dupont and Demba Monument, Dakar

# Lomé

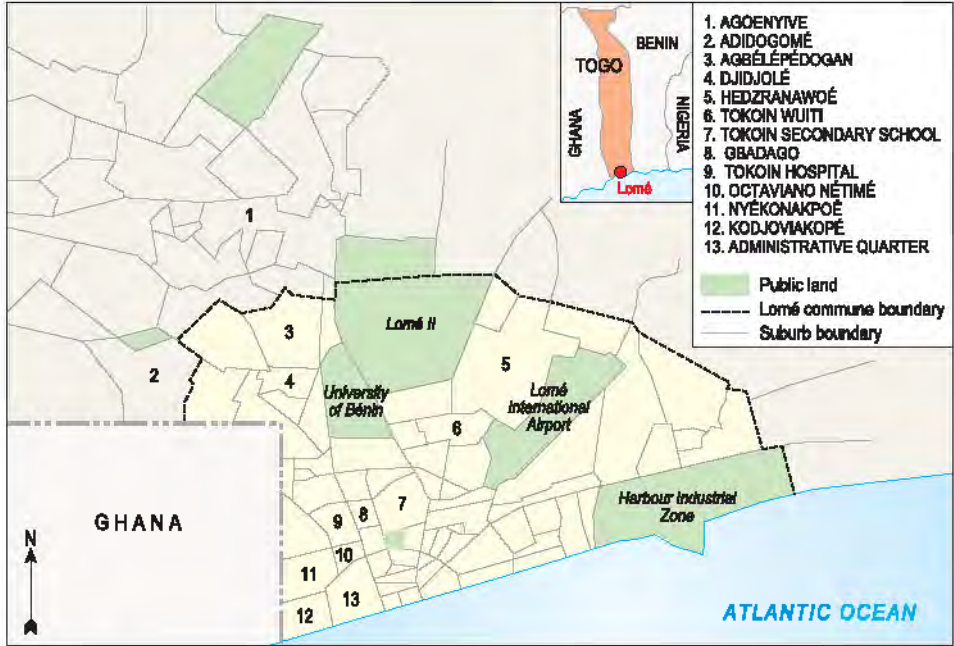


Figure 4.1 Suburbs of Lomé



Figure 4.2 Independence Square, Lomé



Figure 4.3 Dove of Peace, Lomé

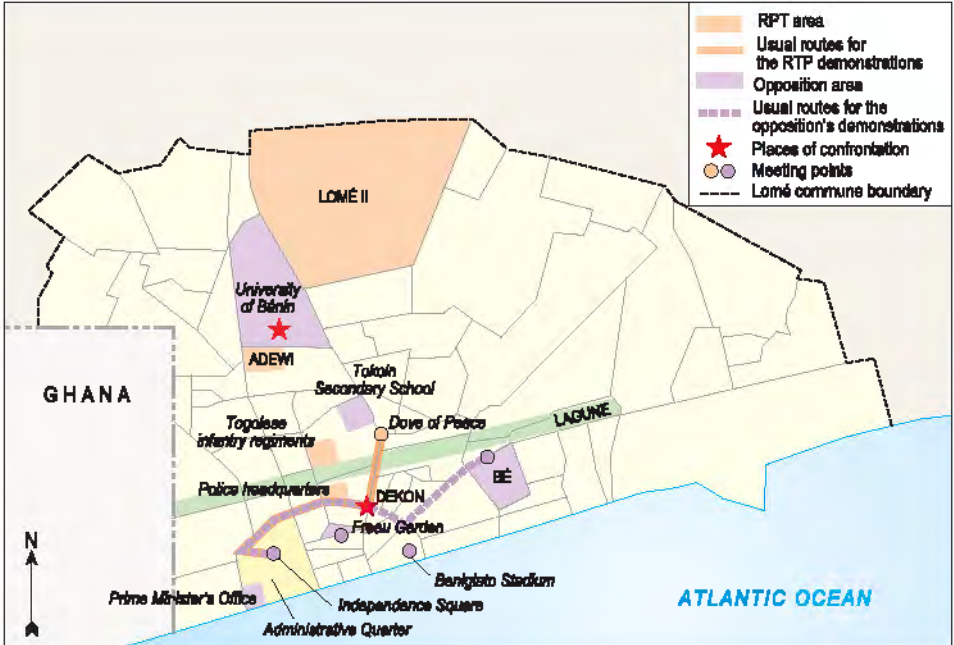


Figure 4.4 Main political areas and routes, Lomé

# Lagos



Figure 5.1 Lagos



Figure 5.2 Nigerian Institute of International Affairs, Lagos





Figure 5.3 National Theatre, Lagos

## Abuja



Figure 6.1 National Assembly, Abuja



Figure 6.2 National Mosque, Abuja



Figure 6.3 Nigerian National Petroleum Corporation Towers, Abuja

# Brazzaville



Figure 7.1 Brazzaville



Figure 7.2 City Hall, Brazzaville



Figure 7.3 Elf Building, Brazzaville

## Nairobi



Figure 8.1 Administrative divisions, Nairobi




▲ **Figure 8.2** Kenyatta International Conference Centre, Nairobi



◀ **Figure 8.3** Mzee Jomo Kenyatta Monument, Nairobi

# Maputo and Luanda

Figure 9.1 Statue of Queen Nzinga, Luanda



▼ Figure 9.2 Postmodern architecture, Luanda





▲ **Figure 9.3**  
Ministry of Health  
building, Maputo



▶ **Figure 9.4** House  
designed by Pancho  
Guedes, Maputo

# South African capital cities



Figure 10.1 Union Buildings, Pretoria



Figure 10.2 Voortrekker Monument, Pretoria



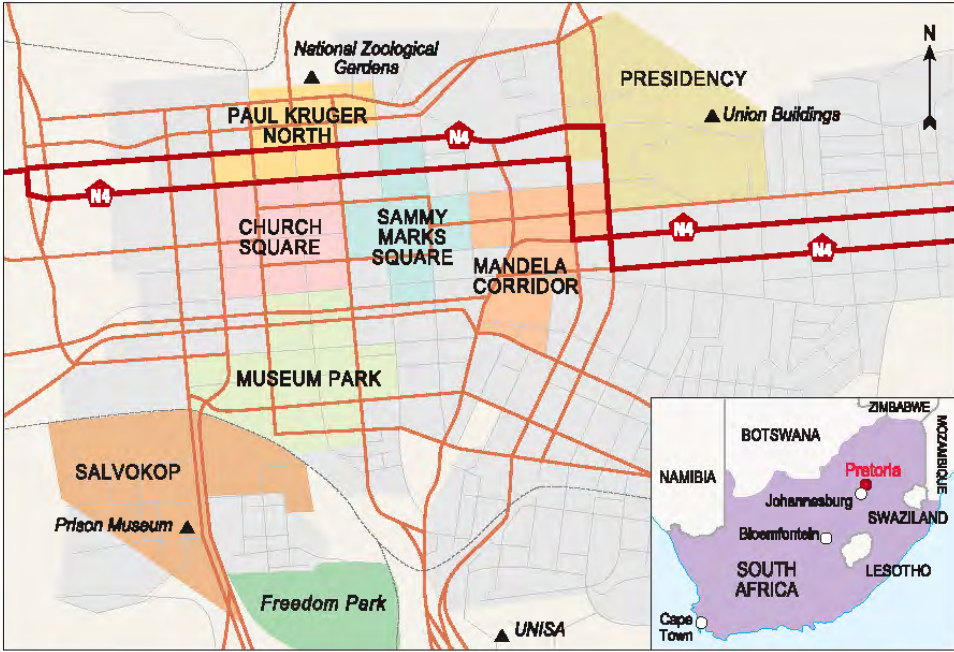


Figure 10.3 Capital precincts in Pretoria



Figure 10.4 Freedom Park, Pretoria



Figure 10.5 Constitutional Court building, Johannesburg



Figure 10.6 Cape Town Stadium